


Hayhoe Riverwalk



Enjoy the splendor of nature in the walkable community of Mason!

Trail Map and Guide

Welcome to the Hayhoe Riverwalk City of Mason

Enjoy the Riverwalk and please follow the posted safety rules

- Please park in public parking areas
- No motorized vehicles or skateboards
- Stay on the right, pass on the left; call out when passing
- Please clean up after your dogs and keep them leashed
- Please keep the trail clean
- The Riverwalk is not a designated picnic area. Please use City parks

The Hayhoe Riverwalk was generously donated to the City of Mason by the Richard George Hayhoe family as a memorial to the late Richard Hayhoe. Mr. Hayhoe was the founder and owner of Capital Excavating and Paving of Mason and in his lifetime paved most of the streets in the city. The Hayhoe Riverwalk - a quiet and peaceful 2.5-mile trail along Sycamore Creek - is a fitting memorial to Richard Hayhoe, a preeminent road builder.

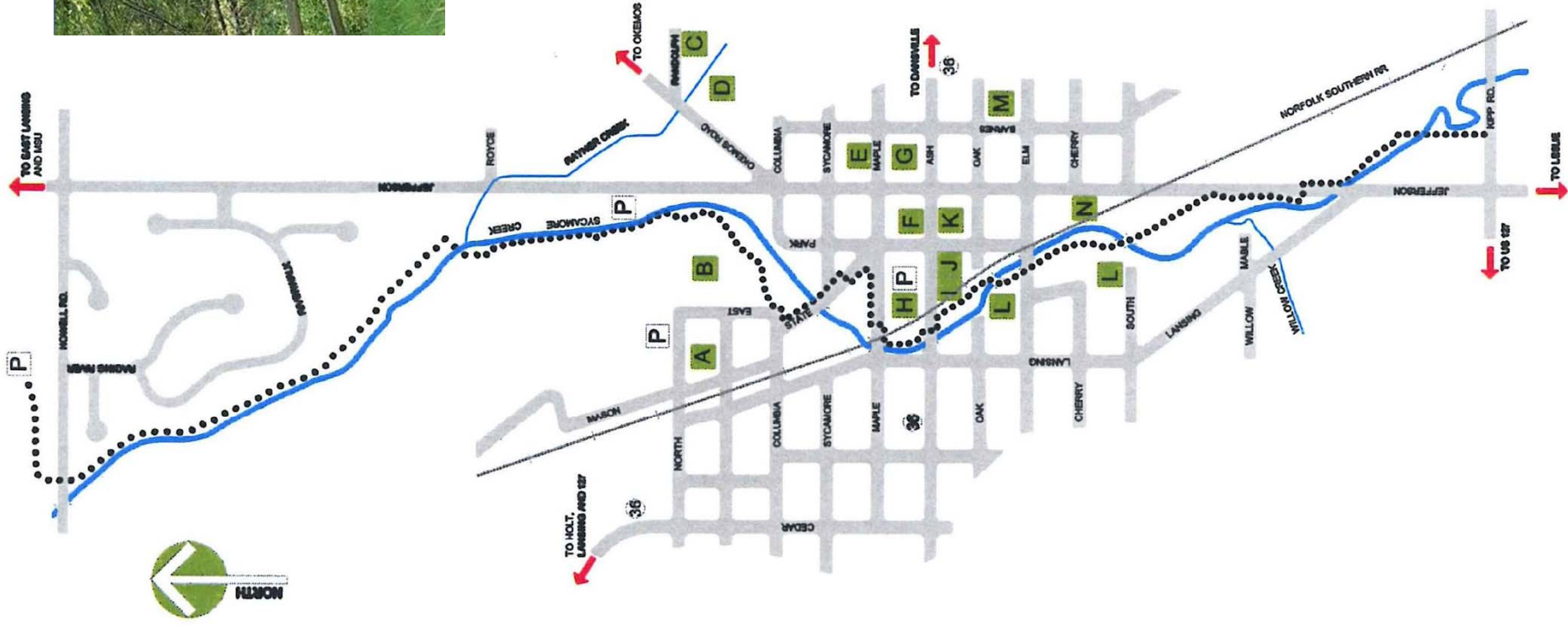
This trail wanders through the City of Mason, predominately along Sycamore Creek. Whether you are walking for exercise or bird watching, the Hayhoe Riverwalk offers an opportunity for recreation to everyone. The Hayhoe Riverwalk is linked with the sidewalk system making Mason a “walkable community.” Enjoy Mason at its best.



**City of Mason
201 W. Ash St.
Mason, MI 48854
517-676-9155
www.mason.mi.us**

**City of Mason
201 W. Ash St.
Mason, MI 48854**

**517-676-9155
www.mason.mi.us**



A B C D E F G H I J K L M N P

- Antique District
- Maple Grove Cemetery
- Skate Park
- Bond Park
- Hilliard Building
- Post Office
- Ingham County Court House
- Lee Austin Park
- Mason Fire Department
- Mason City Hall
- CADL Mason Branch Library
- Old Interurban RR Bridge
- Mason Historical Museum
- Griffin Park
- Parking
 - Austin Park
 - Wolverine Engineers & Surveyors, Inc.
 - Jefferson St (Across from Cemetery)
 - Ingham ISD




Photo by Nancy Morelli