







Future Land Use Mason Planning Area

-  Commercial
-  Industrial
-  Mixed Use
-  Public
-  Residential
-  City of Mason

This Future Land Use Map is intended to be viewed in association with the descriptive text of the Master Plan. Please see Chapter Three of the Master Plan for a description of the policies pertaining to this Map.

Areas outside the City limits have been included for planning purposes only in an effort to promote the coordination and compatibility of adjacent land uses.

Produced by:
Tri-County Regional Planning Commission
August 25, 2003 (rev.5)

Revised by:
Wolverine Engineers & Surveyors, Inc.
February 2, 2004

Source:
City of Mason Planning Commission